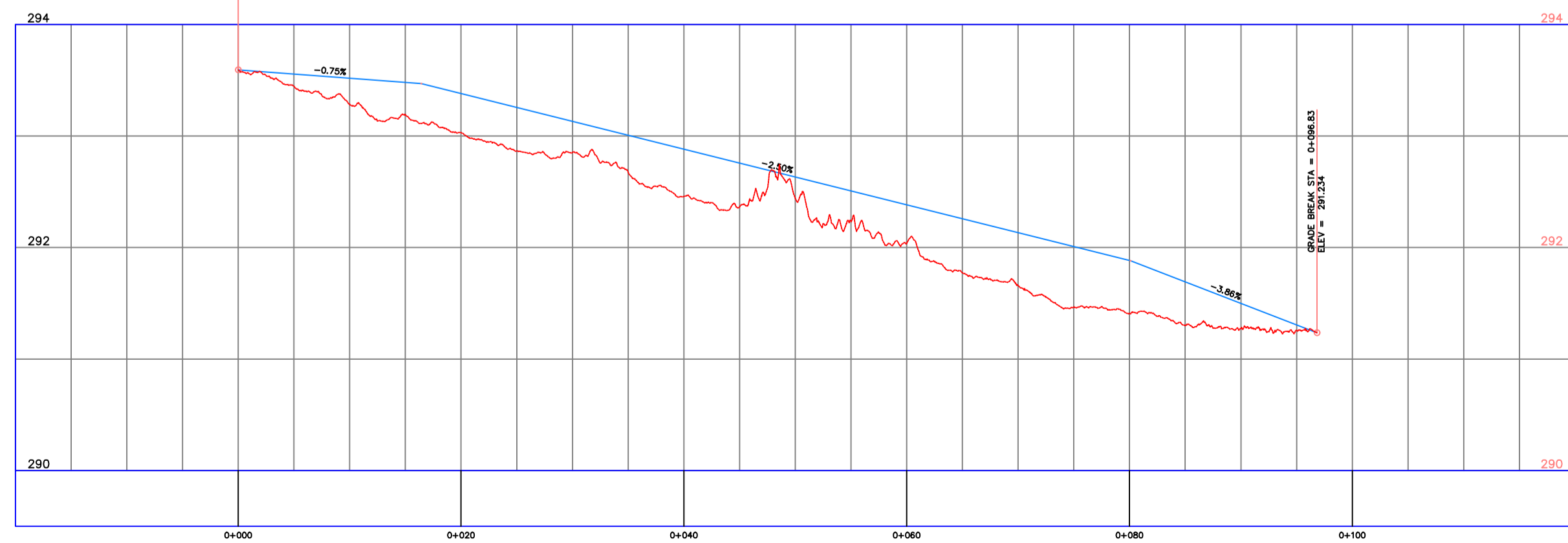
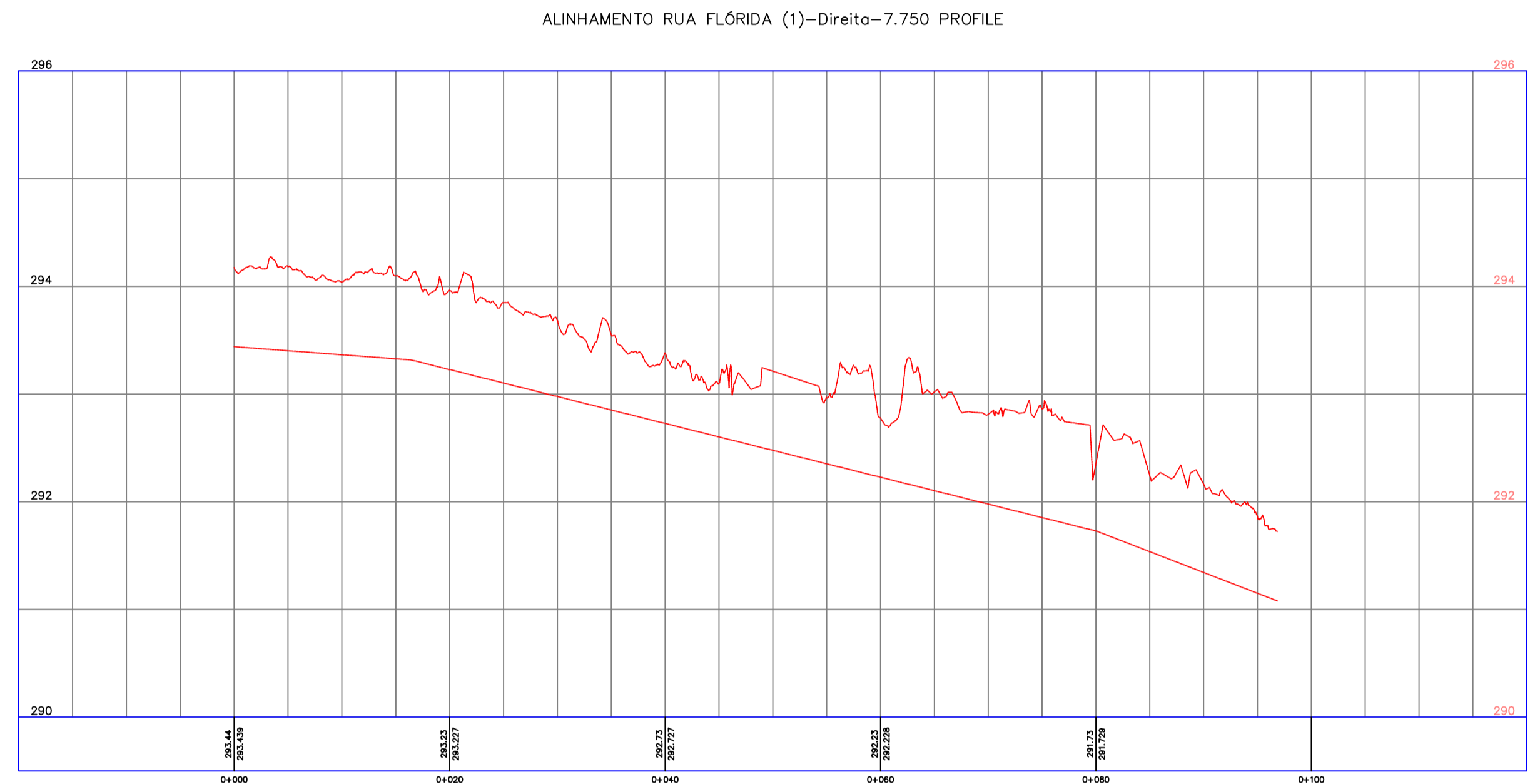
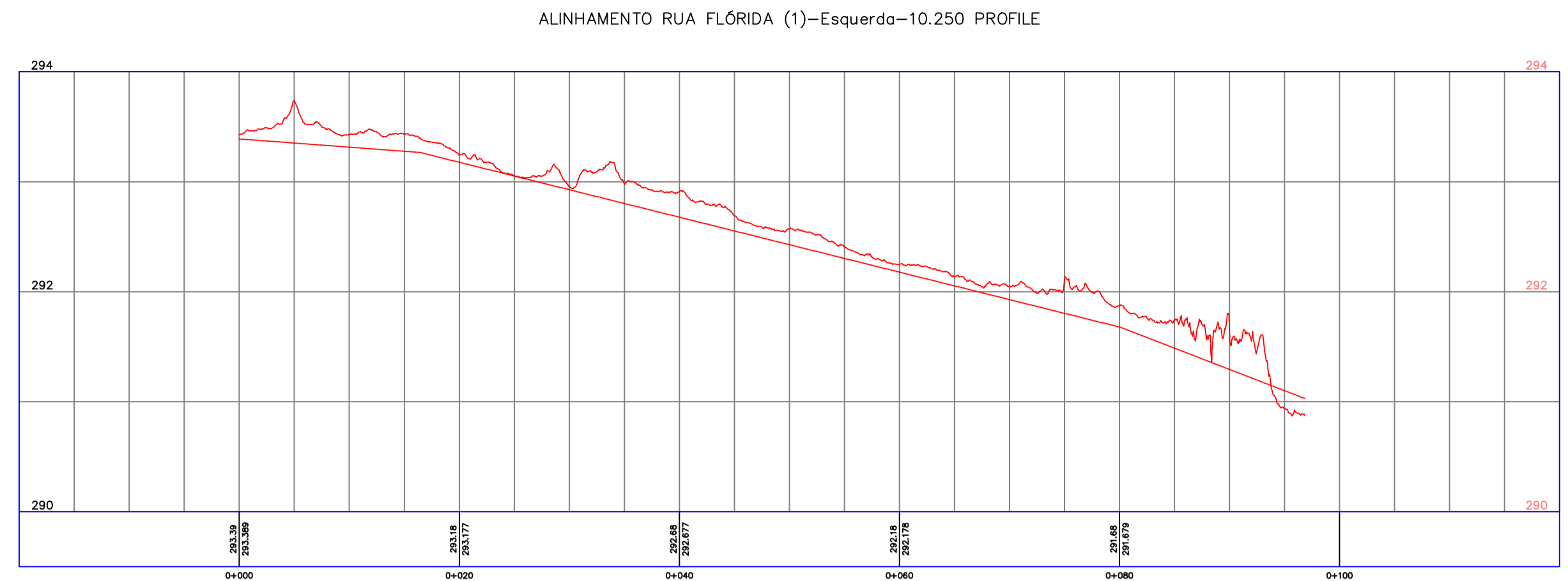


Esc: 1:200

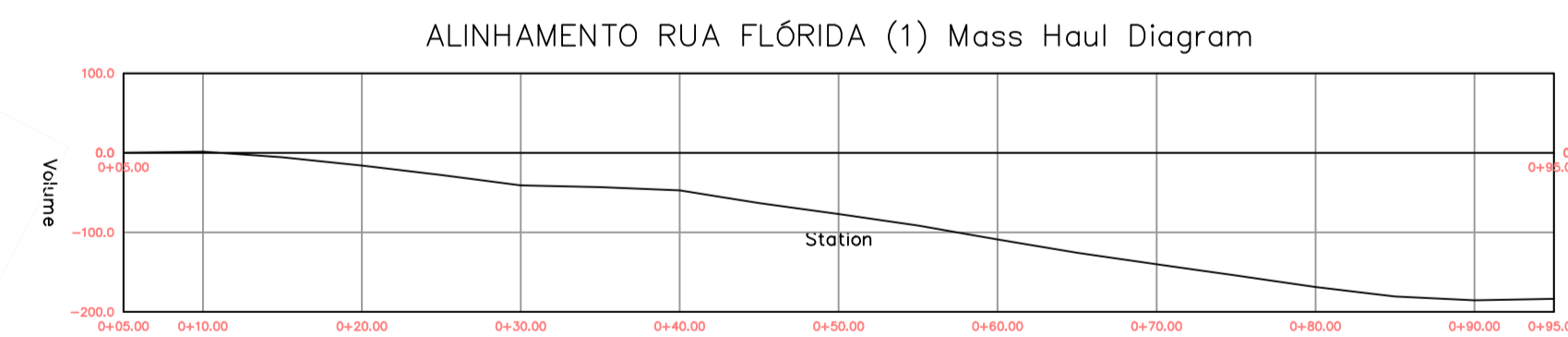
EP: 0+000.00
 BTA 0+000.00
 DESIGN SPEED = 30 km/h



Esc: 1:300



Esc: 1:300



Esc: 1:300

Total Volume Table						
Station	Fil Area	Cut Area	Fil Volume	Cut Volume	Cumulative Fil Vol	Cumulative Cut Vol
0+000.00	0.48	1.88	0.00	0.00	0.00	0.00
0+010.00	1.50	0.90	4.95	6.45	4.95	6.45
0+020.00	2.77	0.54	10.87	3.82	15.82	10.07
0+030.00	5.13	1.09	14.75	4.08	30.57	14.16
0+040.00	5.18	0.49	16.76	1.94	47.33	16.10
0+050.00	3.14	0.61	10.80	2.75	58.13	20.85
0+060.00	0.00	1.74	7.86	6.87	66.99	27.72
0+070.00	3.70	0.25	9.24	4.97	76.23	31.69
0+080.00	3.37	0.41	77.33	1.65	94.06	33.34
0+090.00	3.45	0.80	16.81	3.03	110.87	36.37
0+095.00	3.25	0.22	16.76	2.55	130.22	38.92
0+090.00	4.01	0.07	18.17	0.72	148.40	39.64
0+085.00	3.36	0.49	18.43	1.40	166.83	41.04
0+080.00	3.16	0.25	16.30	1.85	183.13	42.89
0+075.00	3.26	0.82	18.06	2.17	199.19	45.06
0+070.00	3.37	0.15	16.59	1.83	215.77	46.89
0+065.00	1.72	0.20	12.74	0.89	228.52	47.78
0+060.00	0.89	0.49	8.50	1.73	237.02	49.51
0+055.00	0.82	1.78	3.75	5.66	238.77	55.27

Esc: 1:300

LEVANTAMENTO TOPOGRÁFICO

Projeto: Pavimentação asfáltica, sinalização viária, calçamento e acessibilidade.
 Local: Centro - Ruas: Flórida, Glória, Lídia, Marília e Dilma.
 Conteúdo: Planta - Detalhes - Seção Transversal - Situação
Prefeitura Municipal de Naviraí
 nº: 03.155.934/0001-90

Francha nº: 01/05 Data: Outubro / 2019

Áreas: Total da Pavimentação: 4.338,45 m²

FLAVIO ROBERTO VENDAS TANUS
 RESPONSÁVEL TÉCNICO
 Eng^o Civil - CREA 94320-MS

ANA PAULA K. S. ROCHA
 GERENTE DE OBRAS

art: _____ Desenho: Equipe de Obras

Aprovação: _____

